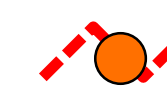





-  Recommended Projects  
(See Listing Below)
-  Existing Trails/Paths
-  Parks
-  Schools

- 1) Knowles Road-Connection to Millenium Trail
- 2) Rollins Savanna(LCFP)-Connection to Millenium Trail
- 3) U.S. Route 45/Dada Drive Crosswalk-Connection to Millenium Trail
- 4) Almond Road-Washington Street to Grand Avenue
- 5) Rollins Road-Grand Avenue to Knowles-Connection to Millenium Trail
- 6) Grand Avenue-Green Bay Road to Route 41
- 7) Grand Avenue-Improve crossing under Route 41 bridge
- 8) Grand Avenue-Route 41 to I94
- 9) Grand Avenue-Improve bridge crossing at I94
- 10) Grand Avenue-I94 to Rollins Road
- 11) Hunt Club Road-Washington Street to Orchard Valley Drive
- 12) Hunt Club Road-Orchard Valley to Dada Drive
- 13) Washington Street-Hunt Club Road to 11,000 feet east
- 14) ComEd ROW-Hunt Club Road and Cemetery Road
- 15) Hunt Club Road-Washington Street to Andover Drive
- 16) Gages Lake Road-Improve Route 21 pedestrian crossing
- 17) Gages Lake Road-Complete sidewalk west of Route 21
- 18) Gages Lake Road-Complete sidewalk from Leonard Drive to 1,150 feet east
- 19) Gages Lake Road-Extend path from Hunt Club Road to Almond Road
- 20) Lake Carina Forest Preserve-Trail and bridge connection to Des Plaines River Trail
- 21) Washington Street-Buckingham Drive to Greenleaf Street
- 22) Route 21-Windsor Court Office Complex to Grand Avenue
- 23) Route 21-Woodlake Development to Windsor Court Office Complex
- 24) Route 21-Grand Avenue to existing trail in ComEd ROW
- 25) Route 21-Route 120 Connection to DesPlaines River Trail
- 26) Dilleys Road-Grand Avenue to Stearns School Road
- 27) University Avenue-Briar Avenue to Waveland Avenue
- 28) Grandville Avenue-Waveland Avenue to Boulevard View
- 29) Briar Avenue-Grand Avenue to Ellis Avenue
- 30) Belle Plaine Avenue-Woodlawn Avenue to Grandville Avenue



**Blue Ribbon Commission**  
**Recommendations on Pedestrian**  
**and Bicycle Infrastructure Improvements**

July 2017

